

EC RIDER RIDE GUIDE

Bus Routes and Schedules



Uptown Station, Fort Walton Beach - Routes 1, 2, 4, 14 & 20



Mar Walt Drive, Fort Walton Beach - Routes 1 & 3



WAVE Trolley Fort Walton Beach - Route 20



Niceville City Hall - Route 14

*Crestview
Fort Walton Beach
Mary Esther*

*Okaloosa Island
Destin
South Walton*

Your Public Transportation

Emerald Coast Rider

Maruti Fleet and Management , LLC

Fort Walton Beach, FL 32547

850-833-9168 Fort Walton Beach

850-689-7809 Crestview

TDD 850-833-9283

FAX 850-833-9286

www.ecrider.org

PLEASE DON'T TOSS OUT THIS RIDE GUIDE!!

By saving this schedule for future reference, you can help the environment and keep costs down..

Recycling: It starts with you



CONTENTS

PAGE

Fort Walton Beach

Route 1.....	12
Route 2.....	14
Route 3.....	16
Route 4.....	18
Route 5.....	20

Crestview

Route 14 (WAVE EXPRESS / FWB).....	22
------------------------------------	----

Okaloosa Island

Route 20.....	24
---------------	----

Destin / South Walton

Route 30.....	25
Route 32.....	26
Route 33.....	27

WAVE FARES

WAVE

Route 1, 2, 3, 4, 5, 20, 30, 32, 33

FWB, Okaloosa Island, Destin & Crestview

Regular Fare \$1.50

Senior (60+) / Disabled / Medicare Card Holder* \$0.75

31-Day Pass

Valid for 31 Consecutive Calendar Days

Regular Fare \$30.00

Senior (60+) / Disabled* \$15.00

WAVE EXPRESS

Route 14 Crestview, Niceville, Ft Walton Beach Connection

Regular Fare \$2.00

Senior (60+) / Disabled / Medicare Card Holder* \$1.00

Middle/High School Students \$1.00

31-Day Route 14 Express Super Pass

Valid for 31 Consecutive Calendar Days

Also Valid on Crestview & Ft. Walton Beach WAVE Routes

Regular Fare \$45.00

Senior (60+) / Disabled / Medicare Card Holder* \$22.50

Middle/High School Students \$26.00

WAVE EXPRESS Upcharge: For an additional \$.50 per ride you can now use your 31-day Regular Pass (\$30.00) or 31-day Reduced Pass (\$15.00) to ride the WAVE Express (Route 14), see page 27 for details.

Thirty-one (31) day passes are valid for thirty-one (31) consecutive days (i.e. Monday- Sunday. Holidays and weekends are considered as consecutive days, although bus service may not be provided). The first day of the pass begins when the passenger first uses the pass and is valid for the next thirty-one (31) consecutive days.

Passes can be purchased at the County Transit office or on board the buses from the driver.

No refunds will be given for 31-day passes. Okaloosa County nor Maruti Fleet & Mgt are responsible for lost, stolen or damaged passes.

*Disabled// Medicare Card Holder citizens are eligible for a Reduced Fare with valid Maruti Fleet & Mgt Reduced Fare ID card. In order to be eligible to ride the bus at the Reduced Fare an application must be completed and approved. Reduced Fare Applications may be obtained at the County Transit offices in Fort Walton Beach (600 Transit Way) or Crestview (198 S Wilson Street) or calling 850-833-9173, also available onboard all WAVE transit vehicles or by downloading at www.ecrider.org. Mail, drop off, or fax the form to 850-833-9286. MEDICARE (not Medicaid) cards will still be accepted as proof of eligibility for Reduced Fare. Reduced Fare rides will not be offered without a valid EC RIDER Reduced Fare ID Card or Medicare card.

Electronic fare boxes and bus operators do not make change. If change is owed after payment of bus fare, the fare box will issue a change card, not cash. Change cards are redeemable for bus fare only, not cash. Change cards will not be issued for less than 10¢.

WHEELCHAIR ACCESSIBLE



All vehicles are equipped with wheelchair lifts.

ADA: The WAVE complies with all requirements detailed in the Americans with Disabilities ACT (ADA).

DEVIATED FIXED ROUTE

The WAVE provides deviated fixed route service.

Please call one hour prior to your trip to request a deviation. There may be times due to route deviations when buses run a little later than scheduled.

ANNOUNCE STOPS

Please inform the driver when you board the vehicle if you are visually impaired or need assistance identifying your stop. It is helpful to sit toward the front of the bus if you need assistance.

BICYCLES RIDE FREE

1. Bicycle racks are on a first come, first served basis. All buses are equipped with a bicycle rack located at the front of the bus. Each bicycle rack carries two bicycles.
2. Children 12 and younger must be accompanied by an adult to load and unload a bicycle.
3. For safety reasons, the bus operator cannot get off the bus to assist loading and unloading of bicycles. All customers using the bicycle rack must be able to load and unload their bicycle without assistance. The simple three step process for loading is printed on the bicycle rack.
4. Okaloosa County nor Maruti Fleet & Mgt are responsible for loss or damages to bicycles.
5. Notify the driver that you are going to remove your bicycle when you arrive at your stop.
6. Okaloosa County does not permit bicycles **inside buses** for safety reasons.



HOURS

Okaloosa Island and Destin

Routes 20, 30, 32 & 33

Monday - Friday

Route 20, Island 7:30am to 6:30pm

Route 30, Destin Connector 8:00am to 7:00pm

Route 32, Destin East 8:00am to 6:30pm

Route 33, Crystal Beach 8:00am to 6:30pm

WAVE Fort Walton Beach & WAVE Express Crestview




Routes 1, 2, 3, 4, 5, 14

Monday — Friday

See Individual Schedules For Times

The WAVE provides deviated fixed route service.
Please call one hour prior to your trip to request a deviation. There may be times due to route deviations when buses run a little later than scheduled.

We invite you to ride with us. In an effort to make everyone's trip safe and pleasant, please observe the following policies:

- For your safety, buses stop only at designated bus stops.
- No smoking 
- Alcoholic beverages may not be consumed.
- No open containers of food or drink.
- No pets are allowed, except for service animals. 
- Please do not litter on the bus or at bus stops.
- Shoes and shirts are required.
- No profanity or loud talking. 
- Music should be heard only through earphones.
- No weapons of any kind including, but not limited to:



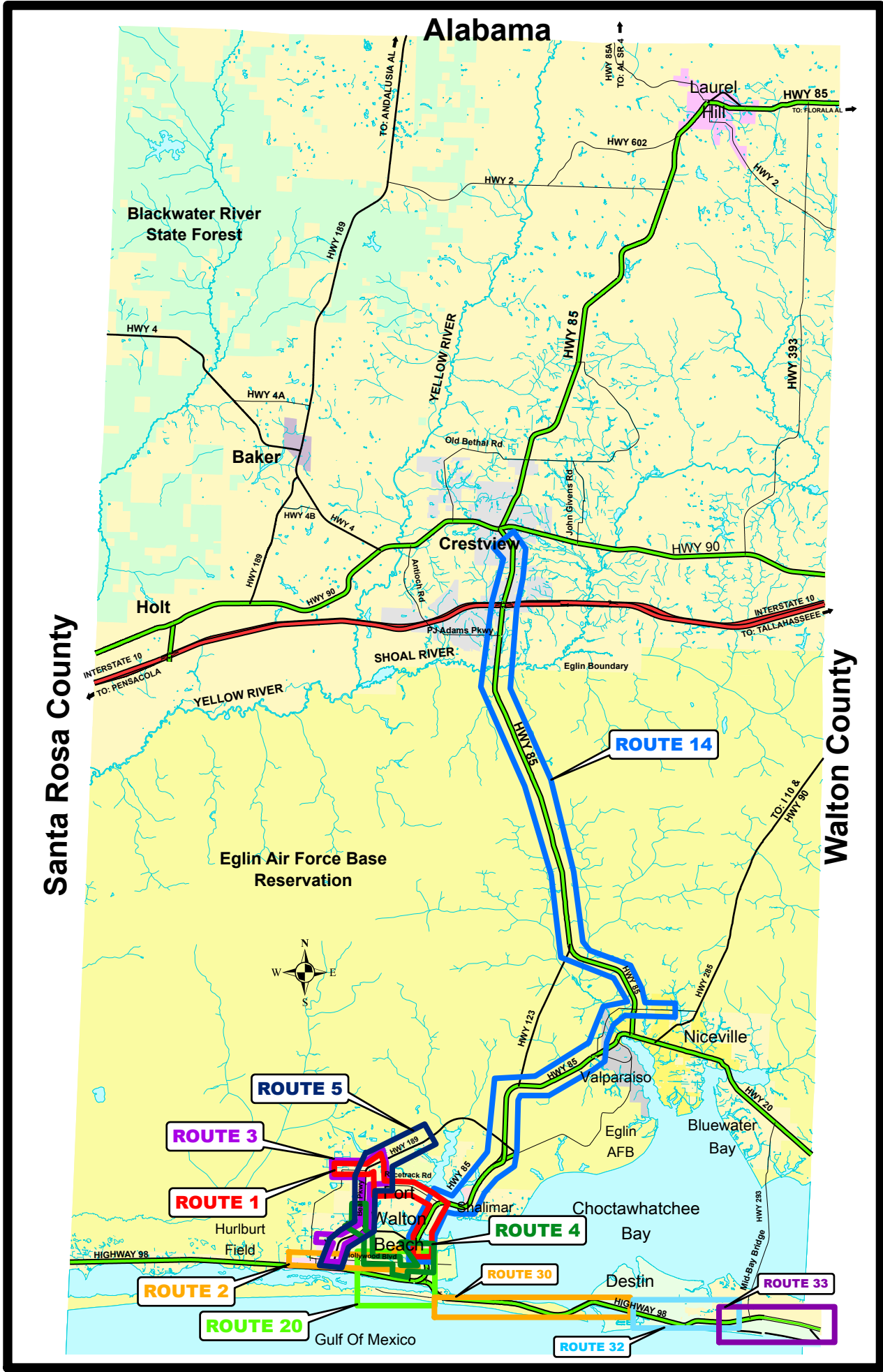
Firearms, knives of any length, composition or description. Cutting instruments, including carpet knives and box cutters (and spare blades), any device with a folding or retractable blade, ice picks, straight razors.

- For your safety, WAVE buses are equipped with audio and video recording equipment. WAVE passengers are subject to having their voice and image recorded.
- Riding the WAVE is a privilege, please do not abuse it by behaving in a way that offends other customers or affects the safe operation of the bus.



Title VI of the Civil Rights Act of 1964 and supplemental legislation prohibits discrimination on the basis of race, color, or national origin in programs and activities receiving Federal financial assistance. Specifically, Title VI provides that "no person in the United States shall, on the ground of race, color, or national origin, be excluded from participation in, be denied the benefits of, or be subjected to discrimination under any program or activity receiving Federal financial assistance" (42 U.S.C. Section 2000d).

Okaloosa County and Maruti Fleet & Mgt are committed to ensuring that no person is excluded from participation in, or denied the benefits of its transit services on the basis of race, color, or national origin, as protected by Title VI in Federal Transit Administration (FTA) Circular 4702.1.A. **If you feel you are being denied participation in or being denied benefits of the transit services provided by Maruti Fleet & Mgt, or otherwise being discriminated against because of your race, color, or national origin, you may contact our office at 850-833-9173.**



HOLIDAY SCHEDULE

Service is not provided on the following recognized holidays for all routes:

NEW YEARS DAY



MEMORIAL DAY

INDEPENDENCE DAY



LABOR DAY

VETERANS' DAY



THANKSGIVING DAY



CHRISTMAS EVE (No Service After 2PM)
CHRISTMAS DAY





Planning Your Trip

When planning your trip, look at your stop location and times. Also look at your destination and decide which bus will get you there the quickest. After you have planned your trip, go to the nearest bus stop. Look for your bus. Board the bus, pay your fare and relax in temperature controlled comfort.

TRANSFERS

You may need to take more than one bus to reach your destination. Transfers are valid for one trip on the next connecting bus and are free of charge. Transfers must be used on the next connecting bus and will expire two (2) hours after being issued.

Transfers are accepted on Routes 1, 2, 3, 4, 5, 20, 30, 32 & 33.

Transfers will be issued, but not accepted on WAVE Express, Route 14.

Please do not purchase a transfer if it will not be redeemed within (2) hours. Transfers cannot be used as a return trip for the same route.



TRANSFERS ARE ISSUED, BUT NOT ACCEPTED ON WAVE EXPRESS ROUTE 14

FORT WALTON BEACH ROUTES 1, 2, 3, 4 & 5

DESTINATIONS

MEDICAL

Fort Walton Beach Medical Center
White Wilson Medical Center
Okaloosa County Health Department

EDUCATION

University of West Florida / Northwest Florida State College
Choctawhatchee High School (Choctaw Plaza)
Fort Walton Beach High School
CHOICE High School & Technical Center (Vo-Tech)

SERVICES

Waterfront Mission
Jobs Plus
Ron Crawford Rec Center
Health Department
Department of Motor Vehicles
Department of Juvenile Justice
Social Security Administration
Okaloosa County Courthouse Annex Extension
Okaloosa County Water & Sewer Building

SHOPPING

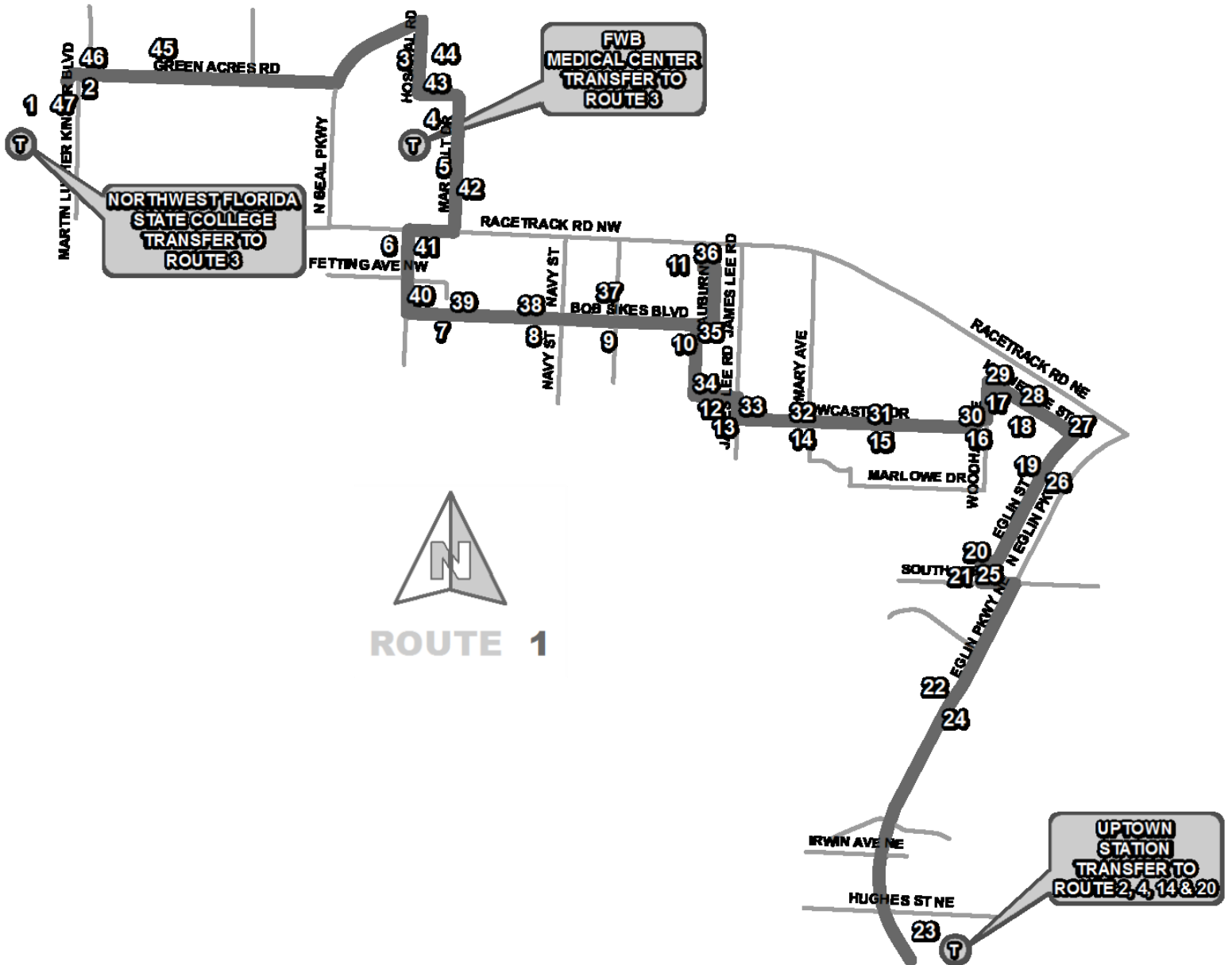
Uptown Station
Santa Rosa Mall
Wal-Mart Supercenter
Sun Plaza
Choctaw Plaza
Mariner Plaza

TRANSFERS

Transfer locations in Fort Walton Beach are at the following locations:

North West Florida State College/UWF
Fort Walton Beach Medical Center
Santa Rosa Mall
Uptown Station
Wal-Mart Supercenter

ROUTE 1



ROUTE 1

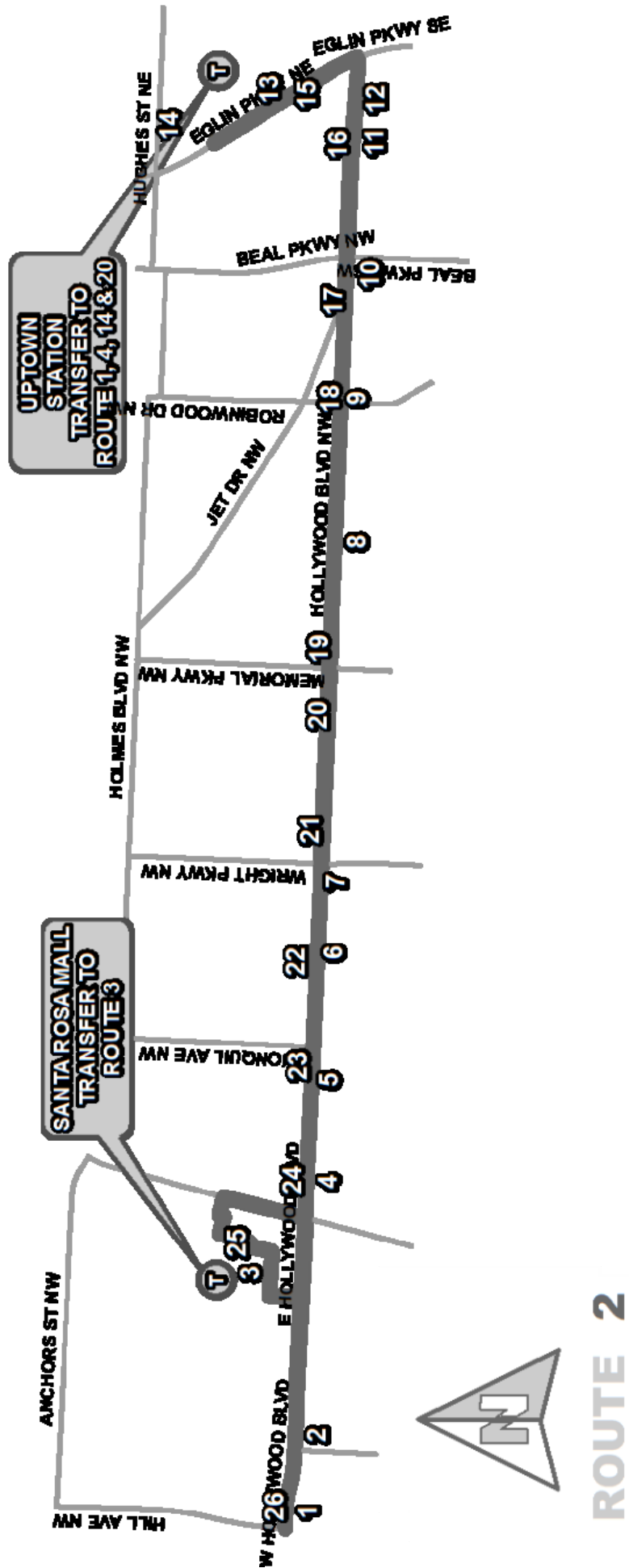
Stop # Route 1 Outbound

1	NWF State College / UWF	7:00	8:05	9:15	10:30	11:45	1:00	2:20	3:45	5:00	6:20
2	Green Acres (Shell Station)	7:02	8:07	9:17	10:32	11:47	1:02	2:22	3:47	5:02	6:22
3	Ron Crawford Rec Center	7:04	8:09	9:19	10:34	11:49	1:04	2:24	3:49	5:04	6:24
4	FWBMC	7:05	8:10	9:20	10:35	11:50	1:05	2:25	3:50	5:05	6:25
5	922 Mar Walt Dr	7:06	8:11	9:21	10:36	11:51	1:06	2:26	3:51	5:06	6:26
6	Gibson Rd (Choctaw Village)	7:09	8:14	9:24	10:39	11:54	1:09	2:29	3:54	5:09	6:29
7	Bob Sikes/Kenneth	7:10	8:15	9:25	10:40	11:55	1:10	2:30	3:55	5:10	6:30
8	Bob Sikes/Lloyd	7:10	8:15	9:25	10:40	11:55	1:10	2:30	3:55	5:10	6:30
9	Bob Sikes/Denton	7:11	8:16	9:26	10:41	11:56	1:11	2:31	3:56	5:11	6:31
10	Bob Sikes/Greenwood	7:11	8:16	9:26	10:41	11:56	1:11	2:31	3:56	5:11	6:31
11	Choctaw Plaza	7:12	8:17	9:27	10:42	11:57	1:12	2:32	3:57	5:12	6:32
12	Teresa Village	7:13	8:18	9:28	10:43	11:58	1:13	2:33	3:58	5:13	6:33
13	Falcon Ridge Apts	7:13	8:18	9:28	10:43	11:58	1:13	2:33	3:58	5:13	6:33
14	Newcastle/Ross	7:14	8:19	9:29	10:49	11:59	1:14	2:34	3:59	5:14	6:34
15	Newcastle/Manchester	7:15	8:20	9:30	10:50	12:00	1:15	2:35	4:00	5:15	6:35
16	Newcastle/Woodham	7:16	8:21	9:31	10:51	12:01	1:16	2:36	4:01	5:16	6:36
17	Skipper/Katherine	7:18	8:23	9:33	10:53	12:03	1:18	2:38	4:03	5:18	6:38
18	Jobs Plus	7:18	8:23	9:33	10:53	12:03	1:18	2:38	4:03	5:18	6:38
19	Eglin St/2nd Ave	7:19	8:24	9:34	10:54	12:04	1:19	2:39	4:04	5:19	6:39
20	Eglin St/Woodham	7:20	8:25	9:35	10:55	12:05	1:20	2:40	4:05	5:20	6:40
21	South/Woodham	7:21	8:26	9:36	10:56	12:06	1:21	2:41	4:06	5:21	6:41
22	Mariner Plaza	7:23	8:28	9:38	10:58	12:08	1:23	2:43	4:08	5:23	6:43
23	Uptown Station	7:26	8:31	9:41	11:01	12:11	1:26	2:46	4:11	5:26	6:46

Route 1 Inbound

23	Uptown Station	7:30	8:40	9:50	11:10	12:20	1:40	3:00	4:20	5:40	7:00
24	Eglin Pkwy/Highway Ave	7:32	8:42	9:52	11:12	12:22	1:42	3:02	4:22	5:42	7:02
25	Woodham/Eglin St	7:34	8:46	9:56	11:16	12:26	1:46	3:06	4:26	5:46	7:06
26	Eglin St/2nd Ave	7:36	8:48	9:58	11:18	12:28	1:48	3:08	4:28	5:48	7:08
27	Eglin St/Katherine	7:36	8:48	9:58	11:18	12:28	1:48	3:08	4:28	5:48	7:08
28	Jobs Plus	7:37	8:49	9:59	11:19	12:29	1:49	3:09	4:29	5:49	7:09
29	Katherine/Skipper	7:38	8:50	10:00	11:20	12:30	1:50	3:10	4:30	5:50	7:10
30	Newcastle/Woodham	7:38	8:50	10:00	11:20	12:30	1:50	3:10	4:30	5:50	7:10
31	Newcastle/Manchester	7:40	8:52	10:02	11:22	12:32	1:52	3:12	4:32	5:52	7:12
32	Newcastle/Mary St	7:41	8:53	10:03	11:23	12:33	1:53	3:13	4:33	5:53	7:13
33	Newcastle/James Lee	7:42	8:54	10:04	11:24	12:34	1:54	3:14	4:34	5:54	7:14
34	Teresa Village	7:43	8:55	10:05	11:25	12:35	1:55	3:15	4:35	5:55	7:15
35	Greenwood/Bob Sikes	7:44	8:56	10:06	11:26	12:36	1:56	3:16	4:36	5:56	7:16
36	Choctaw Plaza	7:44	8:56	10:06	11:26	12:36	1:56	3:16	4:36	5:56	7:16
37	Bob Sikes/Denton	7:45	8:57	10:07	11:27	12:37	1:57	3:17	4:37	5:57	7:17
38	Bob Sikes/Dawes	7:45	8:57	10:07	11:27	12:37	1:57	3:17	4:37	5:57	7:17
39	Bob Sikes/Roy	7:46	8:58	10:08	11:28	12:38	1:58	3:18	4:38	5:58	7:18
40	Gibson/Oakridge	7:47	8:59	10:09	11:29	12:39	1:59	3:19	4:39	5:59	7:19
41	Gibson/Choctaw Village	7:48	9:00	10:10	11:30	12:40	2:00	3:20	4:40	6:00	7:20
42	Mar Walt/Principal Ln	7:50	9:02	10:12	11:32	12:42	2:02	3:22	4:42	6:02	7:22
43	White Wilson	7:51	9:03	10:13	11:33	12:43	2:03	3:23	4:43	6:03	7:23
44	Ron Crawford Rec Center	7:51	9:03	10:13	11:33	12:43	2:03	3:23	4:43	6:03	7:23
45	Greenacres Rd/Greenacres Ave	7:55	9:07	10:17	11:37	12:47	2:07	3:27	4:47	6:07	7:27
46	Greenacres Rd/Greenacres Blvd	7:56	9:08	10:18	11:38	12:48	2:08	3:28	4:48	6:08	7:28
47	NWF State College / UWF	7:57	9:09	10:19	11:39	12:49	2:09	3:29	4:49	6:09	7:29

ROUTE 2



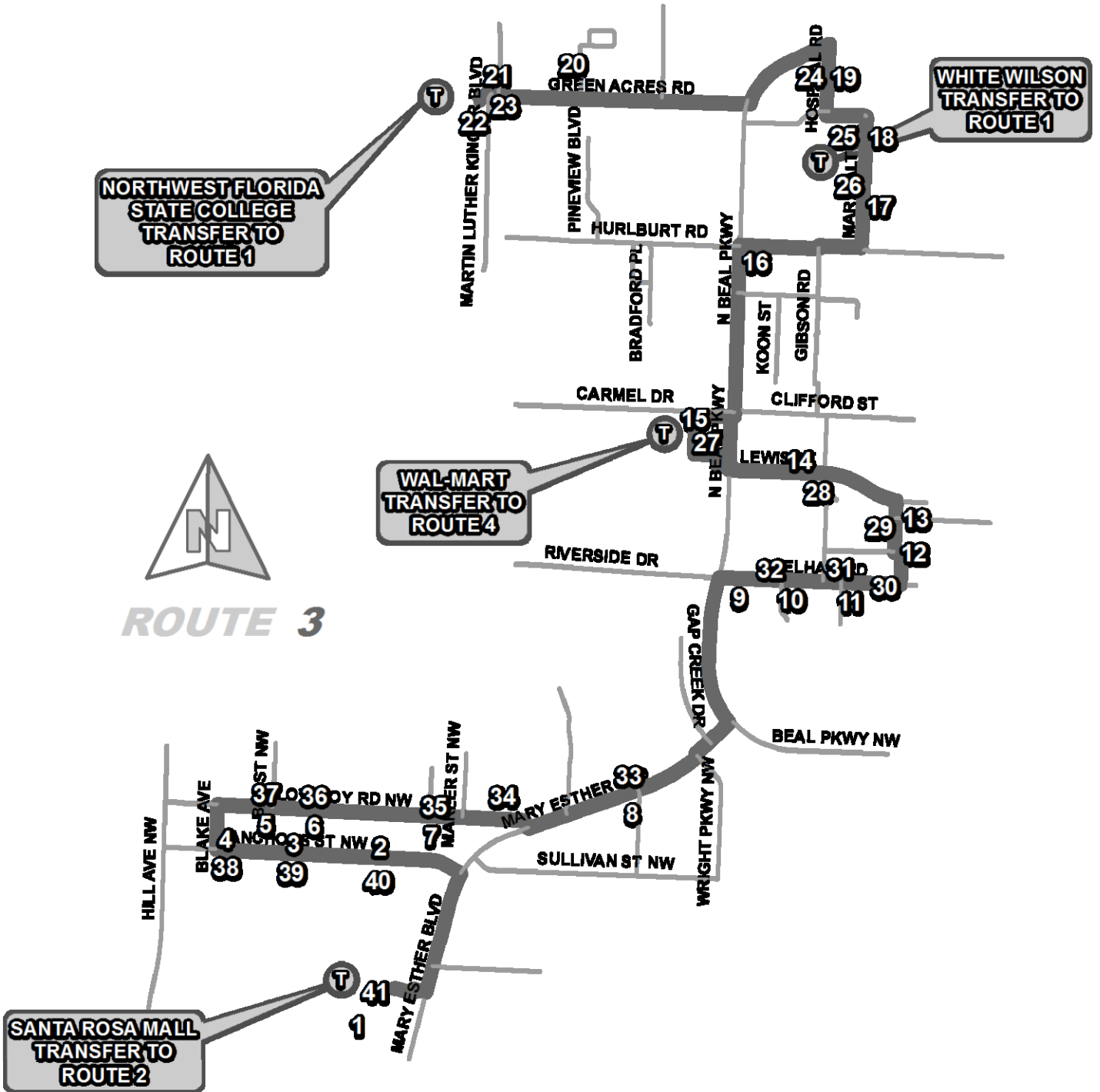
Stop # Route 2 Outbound

1	Mary Esther Post Office	7:10	8:00	9:00	10:00	11:00	12:00	1:00	2:00	3:00	4:00	5:00	6:00
2	Mary Esther Library	7:11	8:01	9:01	10:01	11:01	12:01	1:01	2:01	3:01	4:01	5:01	6:01
3	Santa Rosa Mall	7:13	8:03	9:03	10:03	11:03	12:03	1:03	2:03	3:03	4:03	5:03	6:03
4	Hollywood/Azalea	7:16	8:06	9:06	10:06	11:06	12:06	1:06	2:06	3:06	4:06	5:06	6:06
5	Hollywood/ Bryn Mawr	7:16	8:06	9:06	10:06	11:06	12:06	1:06	2:06	3:06	4:06	5:06	6:06
6	Hollywood/Brewer Cir	7:16	8:06	9:06	10:06	11:06	12:06	1:06	2:06	3:06	4:06	5:06	6:06
7	Ft Walton High School	7:18	8:08	9:08	10:08	11:08	12:08	1:08	2:08	3:08	4:08	5:08	6:08
8	Hollywood/Gulf Power	7:21	8:11	9:11	10:11	11:11	12:11	1:11	2:11	3:11	4:11	5:11	6:11
9	Hollywood/Robinwood	7:22	8:12	9:12	10:12	11:12	12:12	1:12	2:12	3:12	4:12	5:12	6:12
10	Hollywood/Bass	7:23	8:13	9:13	10:13	11:13	12:13	1:13	2:13	3:13	4:13	5:13	6:13
11	Water Front Mission	7:24	8:14	9:14	10:14	11:14	12:14	1:14	2:14	3:14	4:14	5:14	6:14
12	Hollywood/Windham	7:25	8:15	9:15	10:15	11:15	12:15	1:15	2:15	3:15	4:15	5:15	6:15
13	Eglin Blvd/Staff	7:26	8:16	9:16	10:16	11:16	12:16	1:16	2:16	3:16	4:16	5:16	6:16
14	Uptown Station	7:28	8:18	9:18	10:18	11:18	12:18	1:18	2:18	3:18	4:18	5:18	6:18

Route 2 Inbound

14	Uptown Station	7:35	8:30	9:30	10:30	11:30	12:30	1:30	2:30	3:30	4:30	5:30	6:30
15	Eglin/McGriff	7:36	8:31	9:31	10:31	11:31	12:31	1:31	2:31	3:31	4:31	5:31	6:31
16	Water Front Mission	7:38	8:33	9:33	10:33	11:33	12:33	1:33	2:33	3:33	4:33	5:33	6:33
17	Hollywood/Jet	7:41	8:36	9:36	10:36	11:36	12:36	1:36	2:36	3:36	4:36	5:36	6:36
18	Hollywood/Robinwood	7:41	8:36	9:36	10:36	11:36	12:36	1:36	2:36	3:36	4:36	5:36	6:36
19	Hollywood/Memorial	7:42	8:37	9:37	10:37	11:37	12:37	1:37	2:37	3:37	4:37	5:37	6:37
20	Hollywood/Cecelia	7:43	8:38	9:38	10:38	11:38	12:38	1:38	2:38	3:38	4:38	5:38	6:38
21	Hollywood/Lula Belle	7:43	8:38	9:38	10:38	11:38	12:38	1:38	2:38	3:38	4:38	5:38	6:38
22	Hollywood/Viking	7:45	8:40	9:40	10:40	11:40	12:40	1:40	2:40	3:40	4:40	5:40	6:40
23	Hollywood/Jonquil	7:45	8:40	9:40	10:40	11:40	12:40	1:40	2:40	3:40	4:40	5:40	6:40
24	Hollywood/Azalea	7:46	8:41	9:41	10:41	11:41	12:41	1:41	2:41	3:41	4:41	5:41	6:41
25	Santa Rosa Mall	7:48	8:43	9:43	10:43	11:43	12:43	1:43	2:43	3:43	4:43	5:43	6:43
26	Mary Esther Post Office	7:51	8:46	9:46	10:46	11:46	12:46	1:46	2:46	3:46	4:46	5:46	6:46

ROUTE 3



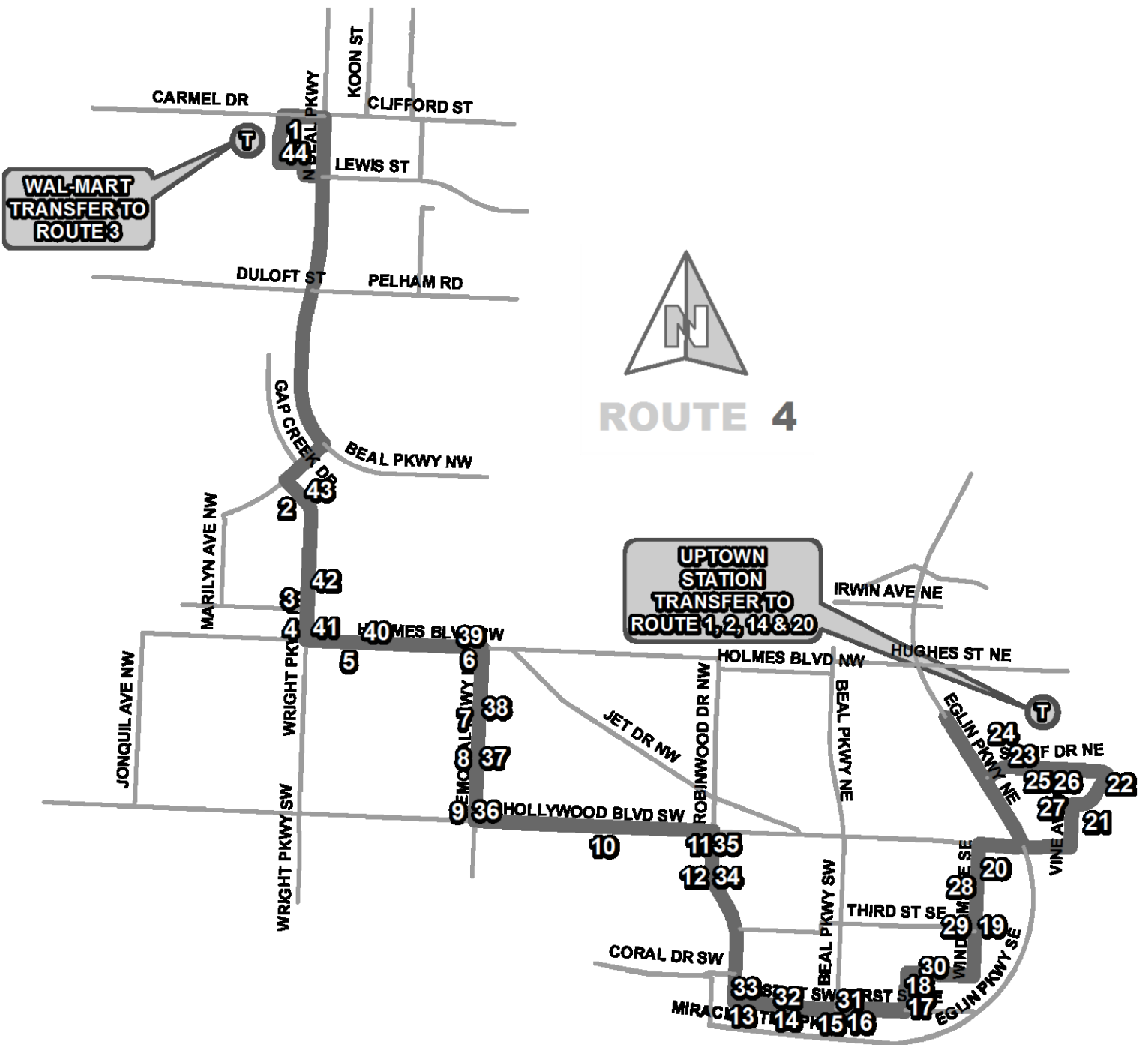
Stop # Route 3 Outbound

1	Santa Rosa Mall	6:30	9:10	10:30	1:10	2:30	5:10	6:30
2	Anchors/Chromalloy	6:34	9:14	10:34	1:14	2:34	5:14	6:34
3	Anchors/DRS	6:35	9:15	10:35	1:15	2:35	5:15	6:35
4	Anchors/Blake	6:35	9:15	10:35	1:15	2:35	5:15	6:35
5	Lovejoy/Bay	6:36	9:16	10:36	1:16	2:36	5:16	6:36
6	Lovejoy/Oak	6:37	9:17	10:37	1:17	2:37	5:17	6:37
7	Lovejoy/Baker	6:38	9:18	10:38	1:18	2:38	5:18	6:38
8	Mary Esther/Marilyn	6:40	9:20	10:40	1:20	2:40	5:20	6:40
9	Pelham/Pier 1	6:42	9:22	10:42	1:22	2:42	5:22	6:42
10	Pelham/Crowder	6:43	9:23	10:43	1:23	2:43	5:23	6:43
11	Pelham/E Sunset	6:43	9:23	10:43	1:23	2:43	5:23	6:43
12	Vincent/Lang	6:44	9:24	10:44	1:24	2:44	5:24	6:44
13	Justin/Ferrett	6:45	9:25	10:45	1:25	2:45	5:25	6:45
14	316 Lewis St	6:47	9:27	10:47	1:27	2:47	5:27	6:47
15	Wal-Mart	6:50	9:30	10:50	1:30	2:50	5:30	6:50
16	Walgreens	6:53	9:33	10:53	1:33	2:53	5:33	6:53
17	Marwalt/Principal Ln	6:58	9:38	10:58	1:38	2:58	5:38	6:58
18	White Wilson	6:59	9:39	10:59	1:39	2:59	5:39	6:59
19	Ron Crawford Rec Center	7:00	9:40	11:00	1:40	3:00	5:40	7:00
20	Green Acres/Green Acres	7:02	9:42	11:02	1:42	3:02	5:42	7:02
21	Green Acres/Green Acres	7:02	9:42	11:02	1:42	3:02	5:42	7:02
22	NWF State College / UWF	7:03	9:43	11:03	1:43	3:03	5:43	7:07

Route 3 Inbound

22	NWF State College / UWF	7:12	9:52	11:12	1:52	3:12	5:52	7:12
23	Green Acres (Shell Station)	7:14	9:54	11:14	1:54	3:14	5:54	7:14
24	Ron Crawford Rec Center	7:17	9:57	11:17	1:57	3:17	5:57	7:17
25	FWBMC	7:18	9:58	11:18	1:58	3:18	5:58	7:18
26	922 Marwalt	7:19	9:59	11:19	1:59	3:19	5:59	7:19
27	Wal-Mart	7:25	10:05	11:25	2:05	3:25	6:05	7:25
28	Lewis St.	7:29	10:09	11:29	2:09	3:29	6:09	7:29
29	Justin/Ferrett	7:30	10:10	11:30	2:10	3:30	6:10	7:30
30	Vincent/Pelham	7:31	10:11	11:31	2:11	3:31	6:11	7:31
31	Pelham/E. Sunset	7:31	10:11	11:31	2:11	3:31	6:11	7:31
32	Pelham/Center St.	7:32	10:12	11:32	2:12	3:32	6:16	7:32
33	Sun Plaza	7:36	10:16	11:36	2:16	3:36	6:16	7:36
34	Lovejoy/Tilden	7:37	10:17	11:37	2:17	3:37	6:17	7:37
35	Lovejoy/Baker	7:37	10:17	11:37	2:17	3:37	6:17	7:37
36	Lovejoy/Oak	7:38	10:18	11:38	2:18	3:38	6:18	7:38
37	Lovejoy/Bay	7:38	10:18	11:38	2:18	3:38	6:18	7:38
38	Blake/Anchors	7:40	10:20	11:40	2:20	3:40	6:20	7:40
39	Anchors/DRS	7:41	10:21	11:41	2:21	3:41	6:21	7:41
40	Anchors/Chromalloy	7:41	10:21	11:41	2:21	3:41	6:21	7:41
41	Santa Rosa Mall	7:42	10:22	11:42	2:22	3:42	6:22	7:42

ROUTE 4



Route 4 Outbound

1	Wal-Mart	6:50	8:00	9:10	10:20	11:30	12:40	1:50	3:00	4:10	5:20	6:30
2	Wright/Marshall	6:54	8:04	9:14	10:24	11:34	12:44	1:54	3:04	4:14	5:24	6:34
3	Wright/Sullivan	6:55	8:05	9:15	10:25	11:35	12:45	1:55	3:05	4:15	5:25	6:35
4	Wright/Holmes	6:55	8:05	9:15	10:25	11:35	12:45	1:55	3:05	4:15	5:25	6:35
5	Holmes/Makron	6:56	8:06	9:16	10:26	11:36	12:46	1:56	3:06	4:16	5:26	6:36
6	Holmes/Memorial	6:57	8:07	9:17	10:27	11:37	12:47	1:57	3:07	4:17	5:27	6:37
7	Memorial/Victoria	6:58	8:08	9:18	10:28	11:38	12:48	1:58	3:08	4:18	5:28	6:38
8	Memorial/Cecelia	6:58	8:08	9:18	10:28	11:38	12:48	1:58	3:08	4:18	5:28	6:38
9	Hollywood/Memorial	6:59	8:09	9:19	10:29	11:39	12:49	1:59	3:09	4:19	5:29	6:39
10	Hollywood/Gulf Power	7:00	8:10	9:20	10:30	11:40	12:50	2:00	3:10	4:20	5:30	6:40
11	Hollywood/Robinwood	7:01	8:11	9:21	10:31	11:41	12:51	2:01	3:11	4:21	5:31	6:41
12	Robinwood/Ed Brown	7:01	8:11	9:21	10:31	11:41	12:51	2:01	3:11	4:21	5:31	6:41
13	Robinwood/1st St	7:02	8:12	9:22	10:32	11:42	12:52	2:02	3:12	4:22	5:32	6:42
14	1st St/3rd Ave	7:03	8:13	9:23	10:33	11:43	12:53	2:03	3:13	4:23	5:33	6:43
15	1st St/Beal	7:04	8:14	9:24	10:34	11:44	12:54	2:04	3:14	4:24	5:34	6:44
16	1st St/Shell Ave	7:04	8:14	9:24	10:34	11:44	12:54	2:04	3:14	4:24	5:34	6:44
17	1st St/Harbeson	7:05	8:15	9:25	10:35	11:45	12:55	2:05	3:15	4:25	5:35	6:45
18	Harbeson/2nd St	7:06	8:16	9:26	10:36	11:46	12:56	2:06	3:16	4:26	5:36	6:46
19	Windham/3rd St	7:07	8:17	9:27	10:37	11:47	12:57	2:07	3:17	4:27	5:37	6:47
20	Windham/Hollywood	7:08	8:18	9:28	10:38	11:48	12:58	2:08	3:18	4:28	5:38	6:48
21	Vine/Hospital	7:11	8:21	9:31	10:41	11:51	1:01	2:11	3:21	4:31	5:41	6:51
22	Health Dept	7:11	8:21	9:31	10:41	11:51	1:01	2:11	3:21	4:31	5:41	6:51
23	Staff/Nebraska	7:12	8:22	9:32	10:42	11:52	1:02	2:12	3:22	4:32	5:42	6:52
24	Uptown Station	7:14	8:24	9:34	10:44	11:54	1:04	2:14	3:24	4:34	5:44	6:54

Route 4 Inbound

24	Uptown Station	7:25	8:35	9:45	10:55	12:05	1:15	2:25	3:35	4:45	5:55	7:05
25	Staff / Buck	7:27	8:37	9:47	10:57	12:07	1:17	2:27	3:37	4:47	5:57	7:07
26	Health Dept	7:28	8:38	9:48	10:58	12:08	1:18	2:28	3:38	4:48	5:58	7:08
27	Elder Services	7:28	8:38	9:48	10:58	12:08	1:18	2:28	3:38	4:48	5:58	7:08
28	Windham/4th St	7:30	8:40	9:50	11:00	12:10	1:20	2:30	3:40	4:50	6:00	7:10
29	Windham (White Sands)	7:31	8:41	9:51	11:01	12:11	1:21	2:31	3:41	4:51	6:01	7:11
30	2nd St/Methodist	7:32	8:42	9:52	11:02	12:12	1:22	2:32	3:42	4:52	6:02	7:12
31	1st St/Shell	7:33	8:43	9:53	11:03	12:13	1:23	2:33	3:43	4:53	6:03	7:13
32	1st St/3rd Ave	7:33	8:43	9:53	11:03	12:13	1:23	2:33	3:43	4:53	6:03	7:13
33	1st St/Robinwood	7:34	8:44	9:54	11:04	12:14	1:24	2:34	3:44	4:54	6:04	7:14
34	Robinwood/Ed Brown	7:34	8:44	9:54	11:04	12:14	1:24	2:34	3:44	4:54	6:04	7:14
35	Robinwood/Hollywood	7:35	8:45	9:55	11:05	12:15	1:25	2:35	3:45	4:55	6:05	7:15
36	Hollywood/Memorial	7:37	8:47	9:57	11:07	12:17	1:27	2:37	3:47	4:57	6:07	7:17
37	Memorial/Cecelia	7:38	8:48	9:58	11:08	12:18	1:28	2:38	3:48	4:58	6:08	7:18
38	Memorial/Shumpert	7:38	8:48	9:58	11:08	12:18	1:28	2:38	3:48	4:58	6:08	7:18
39	Memorial/Holmes	7:38	8:48	9:58	11:08	12:18	1:28	2:38	3:48	4:58	6:08	7:18
40	Holmes/Virginia	7:39	8:49	9:59	11:09	12:19	1:29	2:39	3:49	4:59	6:09	7:19
41	Holmes/Wright Pkwy	7:40	8:50	10:00	11:10	12:20	1:30	2:40	3:50	5:00	6:10	7:20
42	Wright Pkwy/Barbara	7:40	8:50	10:00	11:10	12:20	1:30	2:40	3:50	5:00	6:10	7:20
43	Wright Pkwy/Marshall	7:41	8:51	10:01	11:11	12:21	1:31	2:41	3:51	5:01	6:11	7:21
44	Wal-Mart	7:48	8:58	10:08	11:18	12:28	1:38	2:48	3:58	5:08	6:18	7:28

ROUTE 5

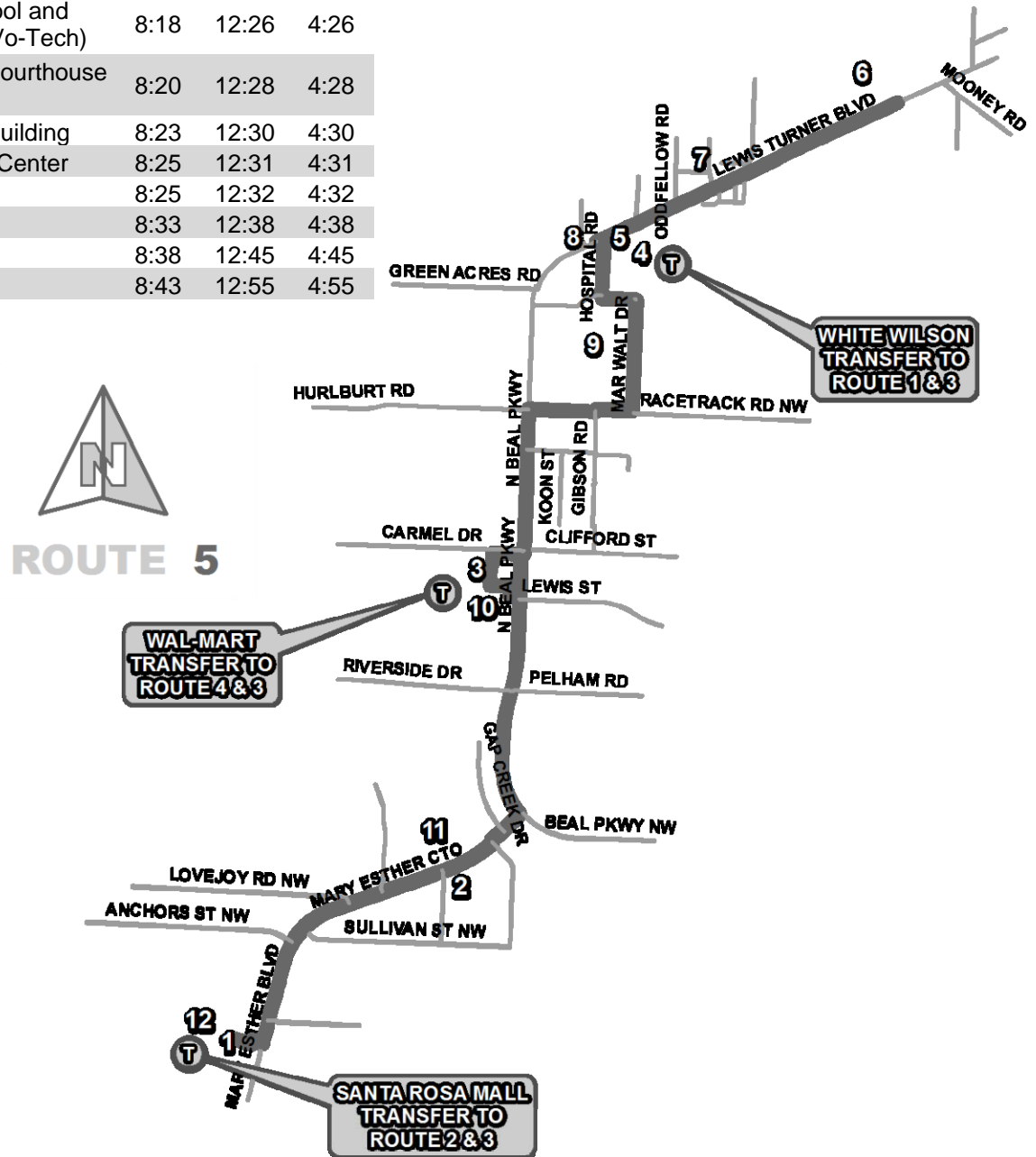
Route 5 will offer limited bus service to the CHOICE High School/Technical Center (Vo-Tech), New Okaloosa County Courthouse Annex Extension and Water & Sewer Building on Lewis Turner Boulevard.

Stop # Route 5 Outbound

1	Santa Rosa Mall	7:50	11:50	3:50
2	Mary Esther/Marilyn	7:55	12:00	4:00
3	Wal-Mart	8:05	12:07	4:07
4	White Wilson	8:14	12:16	4:16
5	Ron Crawford Rec Center	8:14	12:17	4:17
6	CHOICE High School and Technical Center (Vo-Tech)	8:18	12:25	4:25

Route 5 Inbound

6	CHOICE High School and Technical Center (Vo-Tech)	8:18	12:26	4:26
7	Okaloosa County Courthouse Annex Extension	8:20	12:28	4:28
8	Water and Sewer Building	8:23	12:30	4:30
9	Ron Crawford Rec Center	8:25	12:31	4:31
10	FWBMC	8:25	12:32	4:32
11	Wal-Mart	8:33	12:38	4:38
12	Sun Plaza	8:38	12:45	4:45
13	Santa Rosa Mall	8:43	12:55	4:55



CRESTVIEW ROUTE 14 (WAVE EXPRESS)

DESTINATIONS

MEDICAL

VA Outpatient Clinic (Outside Eglin AFB)

EDUCATION

Northwest Florida State College (Niceville)

SHOPPING

Uptown Station (Fort Walton Beach)

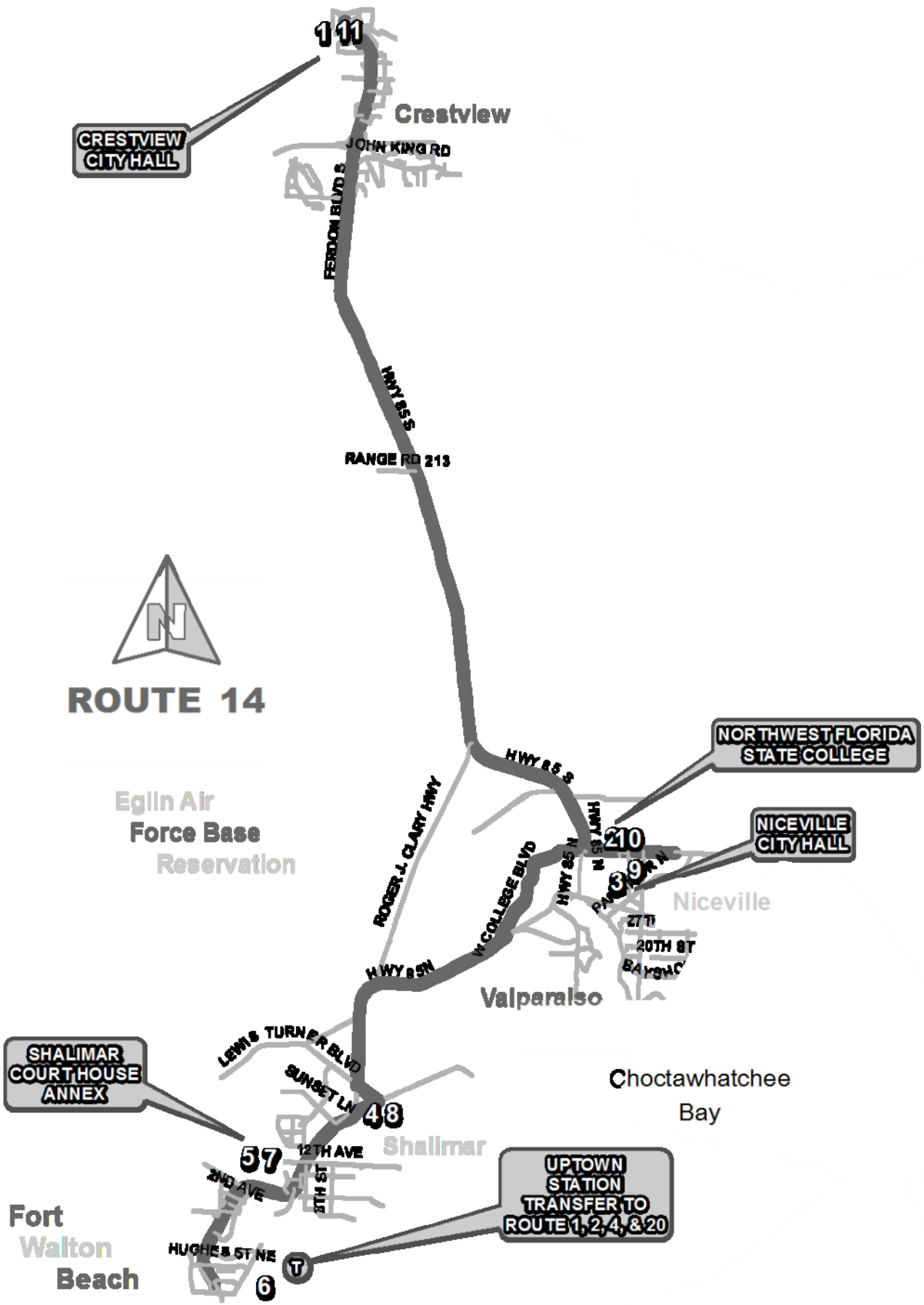
GOVERNMENT

Crestview City Hall

Niceville City Hall

Shalimar Courthouse Annex

ROUTE 14



CONNECTING CRESTVIEW AND FORT WALTON BEACH

Stop # Route 14 Outbound (South)

1	Crestview City Hall	6:20	10:30	2:20
2	Northwest Florida State College (Niceville)	6:50	11:00	2:50
3	Niceville City Hall	6:55	11:05	2:55
4	VA Clinic	7:05	11:15	3:05
5	Shalimar Court House Annex	7:10	11:20	3:10
6	Uptown Station	7:30	11:30	3:20

Route 14 Inbound (North)

6	Uptown Station	8:40	12:30	4:45
7	Shalimar Court House Annex	8:55	12:45	5:00
8	VA Clinic	9:00	12:50	5:05
9	Niceville City Hall	9:10	1:00	5:15
10	Northwest Florida State College (Niceville)	9:15	1:05	5:20
11	Crestview City Hall	9:45	1:35	5:50

FARES

Regular Fare \$2.00, Senior (60+) / Disabled \$1.00 (Each Way)
High School & Middle School Students \$1.00 (Each Way)

31-Day Express Super Pass Regular Fare \$45,
Senior (60+) / Disabled \$22.50,
College, High School & Middle School Students \$26 (Student ID Required)

The *Express Super Pass* valid on ALL WAVE Routes

WAVE EXPRESS Upcharge

For an additional \$.50 per ride you can now use your 31-day Regular Pass (\$30.00) or 31-day Reduced Pass (\$15.00) to ride the WAVE Express (Route 14),. When you board the bus for Route 14, swipe your pass, and the fare box will prompt you to add the \$.50 needed for the fare.

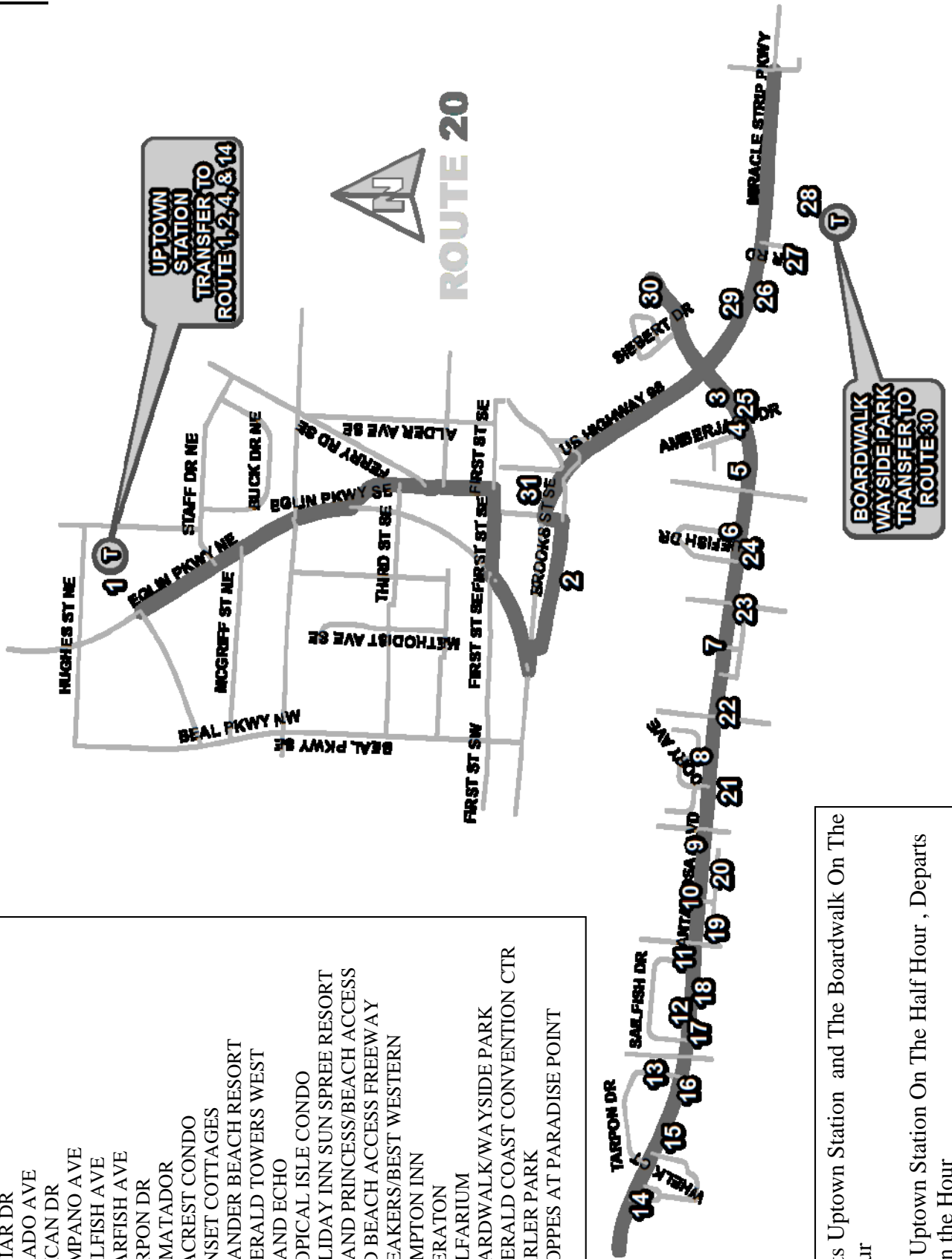
This change will afford our regular/reduced fare pass holders the ability to ride the Express without having to pay the full \$2.00 fare and not being able to use their pass. Please note, the WAVE EXPRESS upcharge is applicable to 31-day passes only, not transfer tickets.

Times are subject to change. Check with your driver or the Maruti Fleet & Mgt office, Fort Walton Beach (850)833-9168/Crestview (850)689-7809. Valid Reduced Fare ID Card Required for Reduced Fare. MEDICARE (not Medicaid) cards will still be accepted as the proof of eligibility for Reduced Fare.

TRANSFERS ARE ISSUED, BUT NOT ACCEPTED ON THE WAVE EXPRESS RT 14

ROUTE 20

- 1-UPTOWN STATION
- 2-FWB LANDING
- 3-OLD BAY STEAMER
- 4-AMBERJACK DR
- 5-SUGAR ISLE
- 6-BLUEFISH DR
- 7-CAVIAR DR
- 8-DORADO AVE
- 9-PELICAN DR
- 10-POMPANO AVE
- 11-SAILFISH AVE
- 12-STARFISH AVE
- 13-TARPON DR
- 14-EL MATADOR
- 15-SEACREST CONDO
- 16-SUNSET COTTAGES
- 17-ISLANDER BEACH RESORT
- 18-EMERALD TOWERS WEST
- 19-ISLAND ECHO
- 20-TROPICAL ISLE CONDO
- 21-HOLIDAY INN SUN SPREE RESORT
- 22-ISLAND PRINCESS/BEACH ACCESS
- 23-2ND BEACH ACCESS FREEWAY
- 24-BREAKERS/BEST WESTERN
- 25-HAMPTON INN
- 26-SHERATON
- 27-GULFARIUM
- 28-BOARDWALK/WAYSIDE PARK
- 29-EMERALD COAST CONVENTION CTR
- 30-MARLER PARK
- 31-SHOPPES AT PARADISE POINT



Summer—Departs Uptown Station and The Boardwalk On The Hour & Half Hour

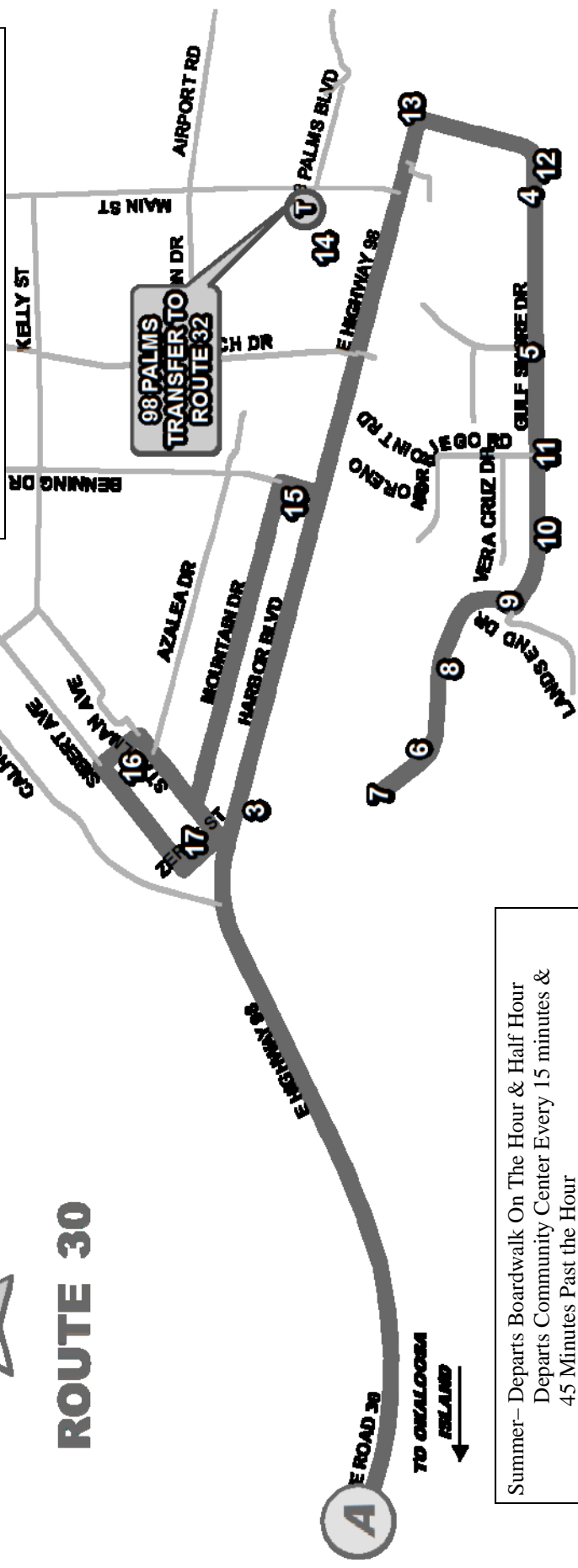
Winter—Departs Uptown Station On The Half Hour , Departs The Boardwalk on the Hour

ROUTE 30

- 1-BOARDWALK/WAYSIDE PARK
- 2-RAMADA PLAZA BEACH RESORT
- 3-HARBOR WALK/LUCKY SNAPPER
- 4-SANDPIPER COVE NORTH
- 5-MORENO POINT RD
- 6-WATERVIEW TOWERS
- 7-EAST PASS TOWERS
- 8-GULF BREEZE CT
- 9-DESTIN POINTE/JETTY EAST
- 10-HOLIDAY SURF & RACQUET CLUB
- 11-DESTIN ON THE GULF
- 12-SANDPIPER COVE SOUTH
- 13-98 PALMS PLAZA
- 14-DESTIN DOWNTOWN SHOPPING CENTER
- 15-BENNING DR
- 16-DESTIN LIBRARY
- 17-DESTIN COMMUNITY CENTER
- 18-FUDPUCKER'S BEACHSIDE BAR AND GRILL



ROUTE 30



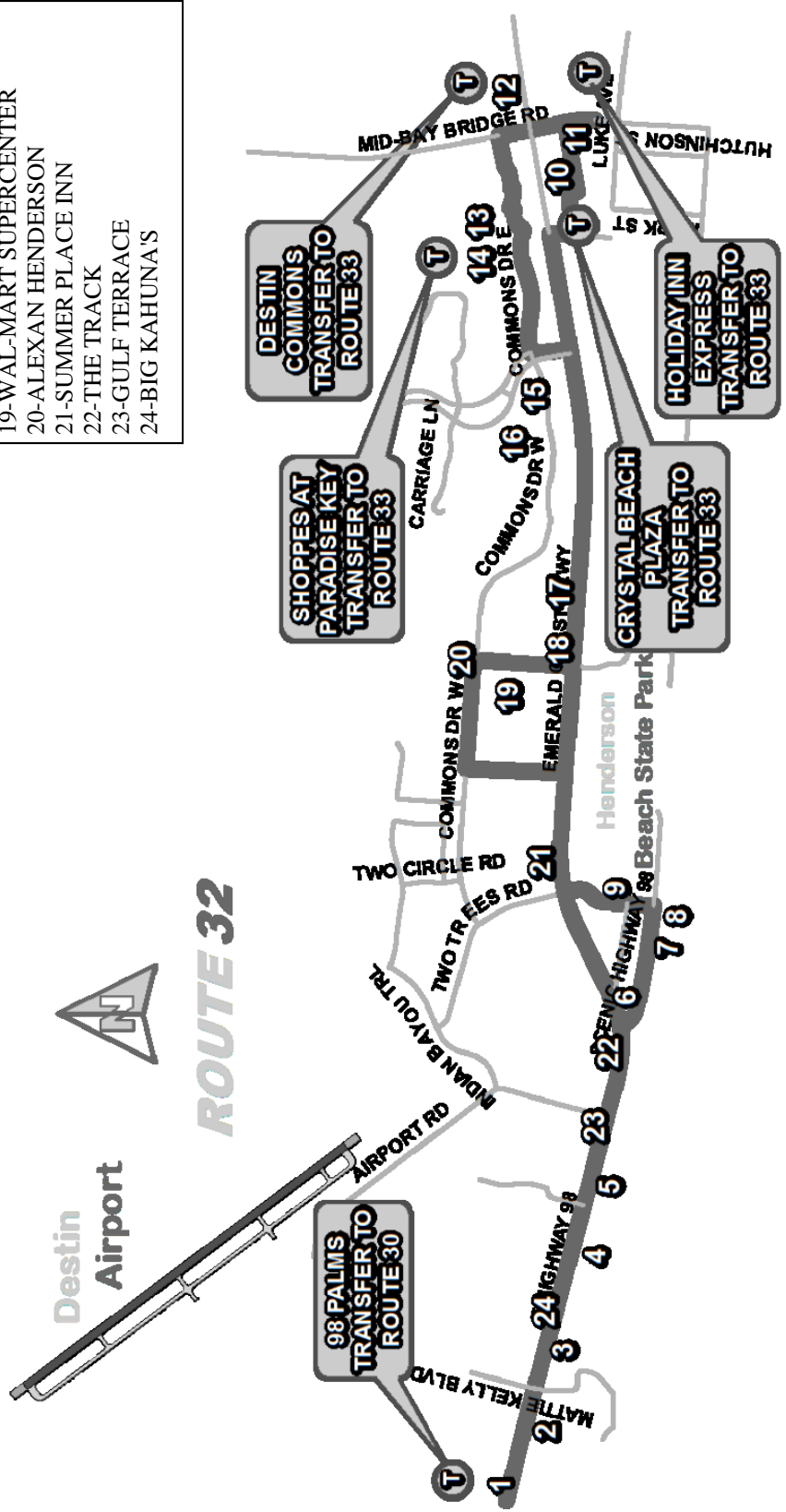
Summer- Departs Boardwalk On The Hour & Half Hour
 Departs Community Center Every 15 minutes & 45 Minutes Past the Hour
 Winter- Departs Boardwalk On The Hour
 Departs Community Center Every 45 Minutes Past the Hour

ROUTE 32

- 1-98 PALMS PLAZA
- 2-SUNSACTIONS PLAZA
- 3-PELICAN BEACH RESORT
- 4-HOLIDAY INN
- 5-SUNDESTIN BEACH RESORT
- 6-HAMPTON INN
- 7-BACK PORCH RESTAURANT
- 8-BEACH ACCESS
- 9-SILVER SHELLS BEACH RESORT
- 10-CRYSTAL BEACH PLAZA
- 11-HOLIDAY INN EXPRESS & SUITES
- 12-DESTIN COMMONS
- 13-THE SHOPPES AT PARADISE KEY
- 14-COUNTRY INN SUITES
- 15-FRESH MARKET
- 16-MARSHALLS
- 17-FUDDPUCKERS
- 18-COMFORT INN
- 19-WAL-MART SUPERCENTER
- 20-ALEXAN HENDERSON
- 21-SUMMER PLACE INN
- 22-THE TRACK
- 23-GULF TERRACE
- 24-BIG KAHUNA'S

Summer- Departs 98 Palms and Destin Commons
On The Hour & Half Hour

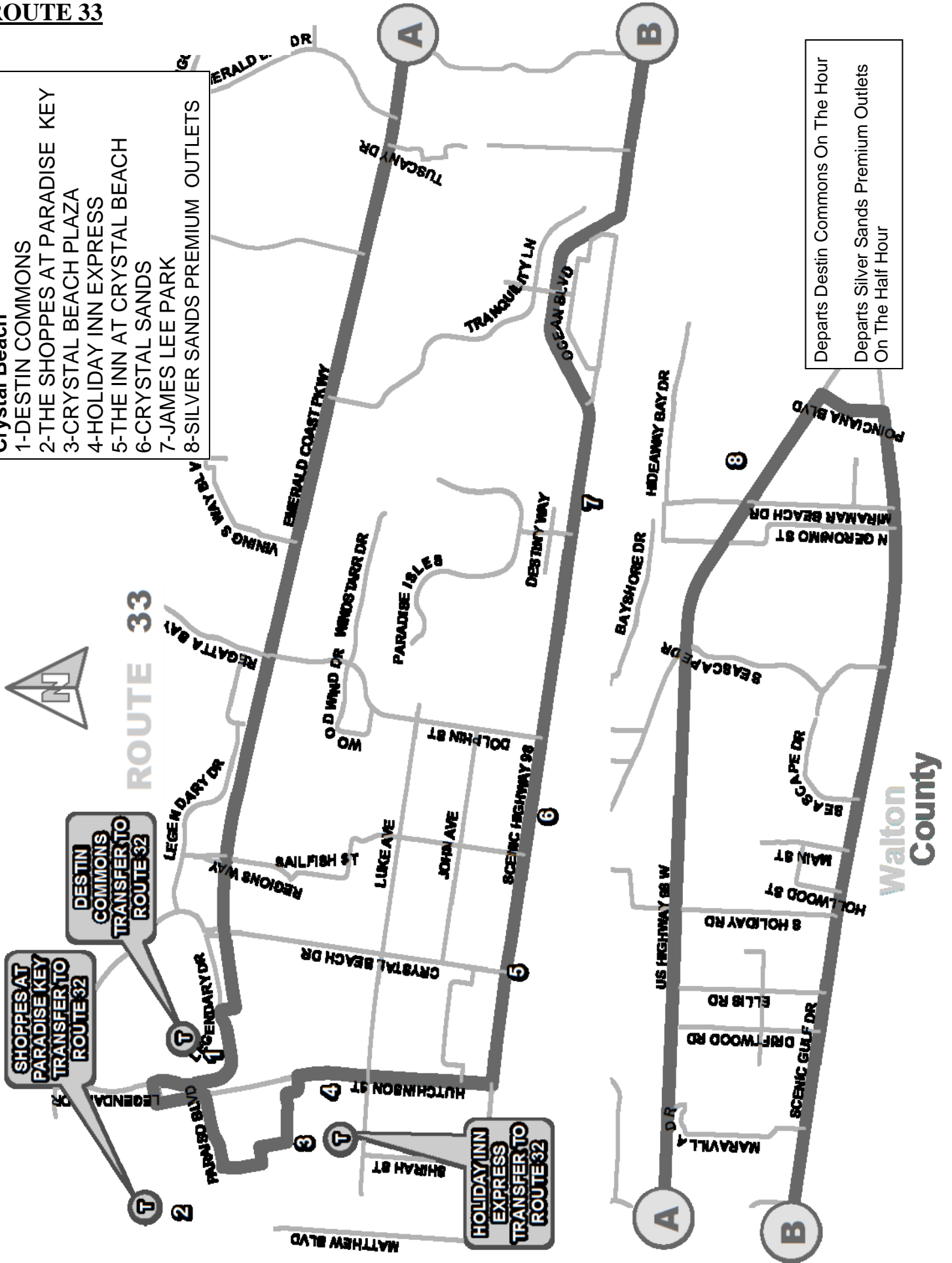
Winter- Departs 98 Palms On The Half Hour
Departs Destin Commons On The Hour



ROUTE 33

- Crystal Beach**
- 1-DESTIN COMMONS
 - 2-THE SHOPES AT PARADISE KEY
 - 3-CRYSTAL BEACH PLAZA
 - 4-HOLIDAY INN EXPRESS
 - 5-THE INN AT CRYSTAL BEACH
 - 6-CRYSTAL SANDS
 - 7-JAMES LEE PARK
 - 8-SILVER SANDS PREMIUM OUTLETS

Departs Destin Commons On The Hour
 Departs Silver Sands Premium Outlets
 On The Half Hour



NOTES

NOTES

NOTES

NOTES



**Follow your instinct:
if something does not look right,
let us know.**

**Chances are, it's probably nothing...
but why leave our safety up to chance?**



Let's count on each other for a safe ride

Contact a Maruti Fleet & Mgt Official at (850)833-9168 FWB / (850)689-7809 Crestview or the Sheriff's Office at (850)651-7400 from a safe distance.



**MARUTI FLEET & MNGEMENT
600 TRANSIT WAY
FORT WALTON BEACH, FL 32547**

**850-833-9168 Fort Walton Bch
850-689-7809 Crestview
Fax: 850-833-9286
www.ecrider.org**

